



- Geotagged photos / videos of the facilities

Index

S. No.	Description	Page No
1	Geotagged photos of Restricted entry of automobiles	1-3
2	Geotagged photos of Battery-powered vehicles	4-5
3	Geotagged photos Pedestrian-friendly pathways	6-14
4	Geotagged photos Landscaping	15-27

1.Restricted entry of automobile



Central Parking Area



Central Parking Area



Central Parking Area

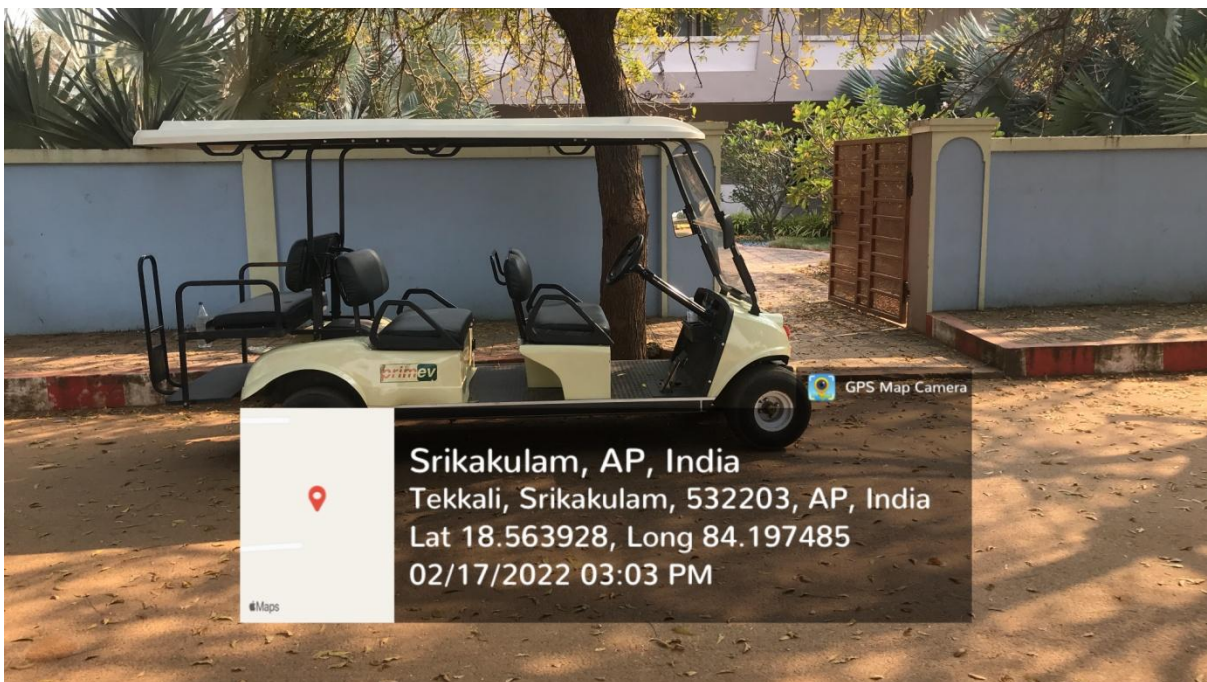


Central Parking Area

2. Use of bicycles/ Battery-powered vehicles:



Battery-powered vehicle



Battery-powered vehicle



Battery-powered vehicle


3. Pedestrian-friendly pathways:



Pedestrian pathway to 'A' Block



Pedestrian pathway to Canteen & Boy's Hostel



Pedestrian pathway to 'A' Block



Pedestrian pathway from Main Gate




Pedestrian pathway to 'E' Block



Pedestrian pathway to 'D' Block



Pedestrian pathway to Workshops



Pedestrian pathway Cross Roads




Pedestrian pathway from Cross Roads to Workshops, 'C' Block & Main Gate

5. Landscaping:



Central Landscaping



Landscaping at 'A', 'B' & 'C' Block's



Landscaping at Workshops



Srikakulam, AP, India
Tekkali, Srikakulam, 532203, AP, India
Lat 18.565429, Long 84.196720
02/10/2022 09:48 AM


Landscaping from Workshops to Main Road




Landscaping at 'E' Block



Central Landscaping



Landscaping at 'E' Block



Landscaping at 'B' Block



Landscaping at Inside of 'E' Block



Landscaping Near Temple



Landscaping at 'C' Block



Central Landscaping



Landscaping Near Main Ground